

DUNWOODY PAVING PLAN 2019




2019 Paving List

- BALL MILL CT
- BALL MILL RD
- BAYNHAM DR
- CEDAR CHASE
- DUNRIDGE CT
- DUNWOODY CLUB DR
- FOREST SPRINGS CT
- FOREST SPRINGS DR
- HALLFORD CT
- HALLFORD DR
- HATHBURN CT
- HOWLAND CT
- KENT AVE
- LAKELAND WOODS CT
- LEIDEN CT
- MANHASSET CT
- MANHASSET CV
- MANHASSET DR
- MEADOWCREEK DR
- MEADOWCREEK LN
- MILL STREAM CT
- N HOUGHTON CT
- OAKHURST WALK
- S HOUGHTON CT
- SANDELL CT
- SANDELL DR
- SANDELL WAY
- SEATON WAY
- SPRINGSIDE PTE
- SPRINGVALE CIR
- TOLLESON CT
- TRAPNELL DR
- TROWBRIDGE CT
- TROWBRIDGE DR
- TROWBRIDGE PL
- TROWBRIDGE WAY
- TRUMBULL CT
- TRUMBULL DR
- VALLEY VIEW CT
- VALLEY VIEW MNR
- VALLEY VIEW RD
- VANCROFT CT
- VERMACK RD
- VILLAGE SPRINGS RUN
- WHITFIELD DR
- WICKENBY CT
- WILDER CT
- WYNTERCREEK CIR
- WYNTERCREEK CT
- WYNTERCREEK WAY



2019 Supplemental Paving

- DUNWOODY CLUB DR
- ASHLEY TRCE

Street Centerline

-  Public
-  Private
-  Interstate

2019 Paving Plan

-  2019 (48,066 ft | 9.1 mi)
-  2019 Supplemental (1,643 ft | 0.31 mi)



Public Works

4800 Ashford Dunwoody Rd
Dunwoody, GA 30338

678-382-6850 ~ www.dunwoodyga.gov