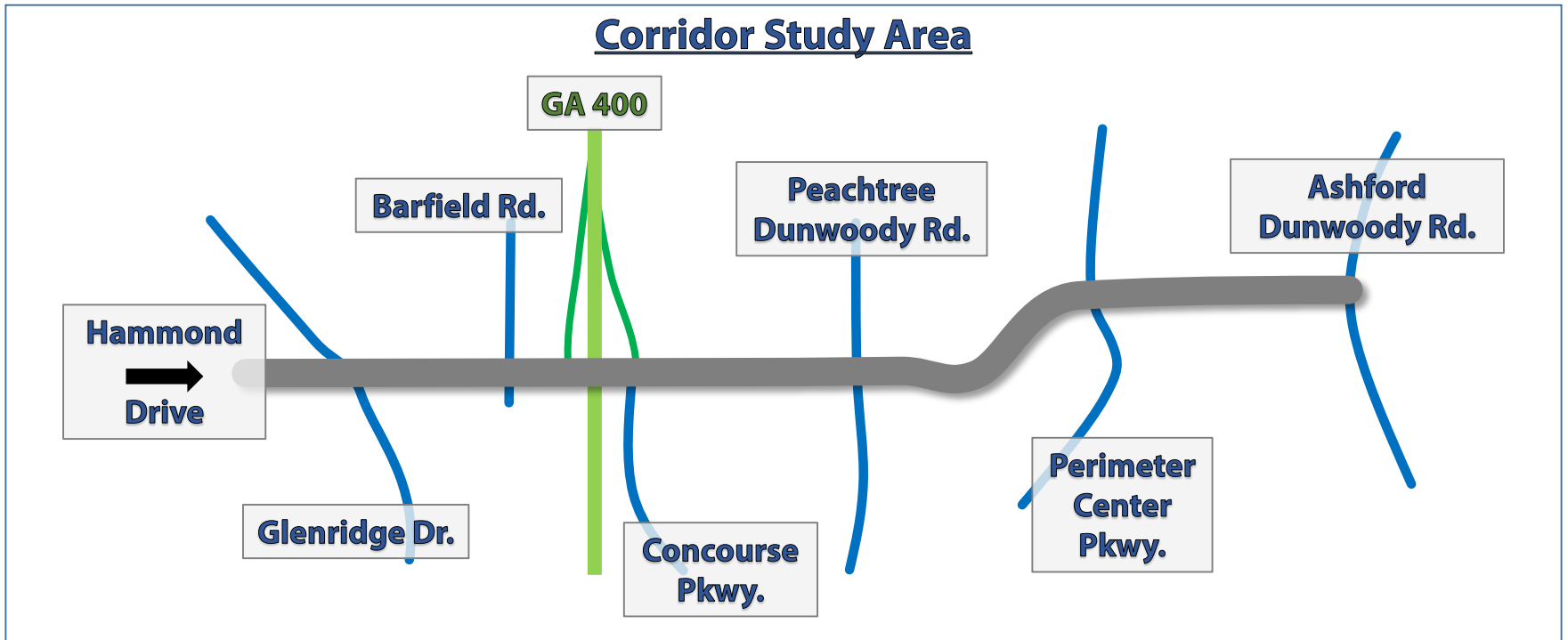


# HAMMOND DRIVE CORRIDOR STUDY

## PUBLIC INFORMATION OPEN HOUSE

[DATE] | DUNWOODY CITY HALL | 41 PERIMETER CENTER E., DUNWOODY, GA 30346

### Corridor Study Area



**Illustrations of typical sections of the following segments of the corridor are provided on the following pages:**

Segment A: Glenridge Road to Barfield Road

Segment B: Barfield Road to Concourse Parkway

Segment C: Concourse Parkway to Peachtree Dunwoody Road

Segment D: Peachtree Dunwoody Road to Perimeter Center Parkway

Segment E: Perimeter Center Parkway to Ashford Dunwoody Road

**Questions? Want more information?**

**Michael Smith, City of Dunwoody**

[Michael.smith@dunwoodyga.gov](mailto:Michael.smith@dunwoodyga.gov)

678.382.6700

**Malaika Faciane, City of Sandy Springs**

[mfaciane@sandyspringsga.gov](mailto:mfaciane@sandyspringsga.gov)

770.730.5600

# TYPICAL SECTION



## GLENRIDGE DRIVE TO BARFIELD ROAD

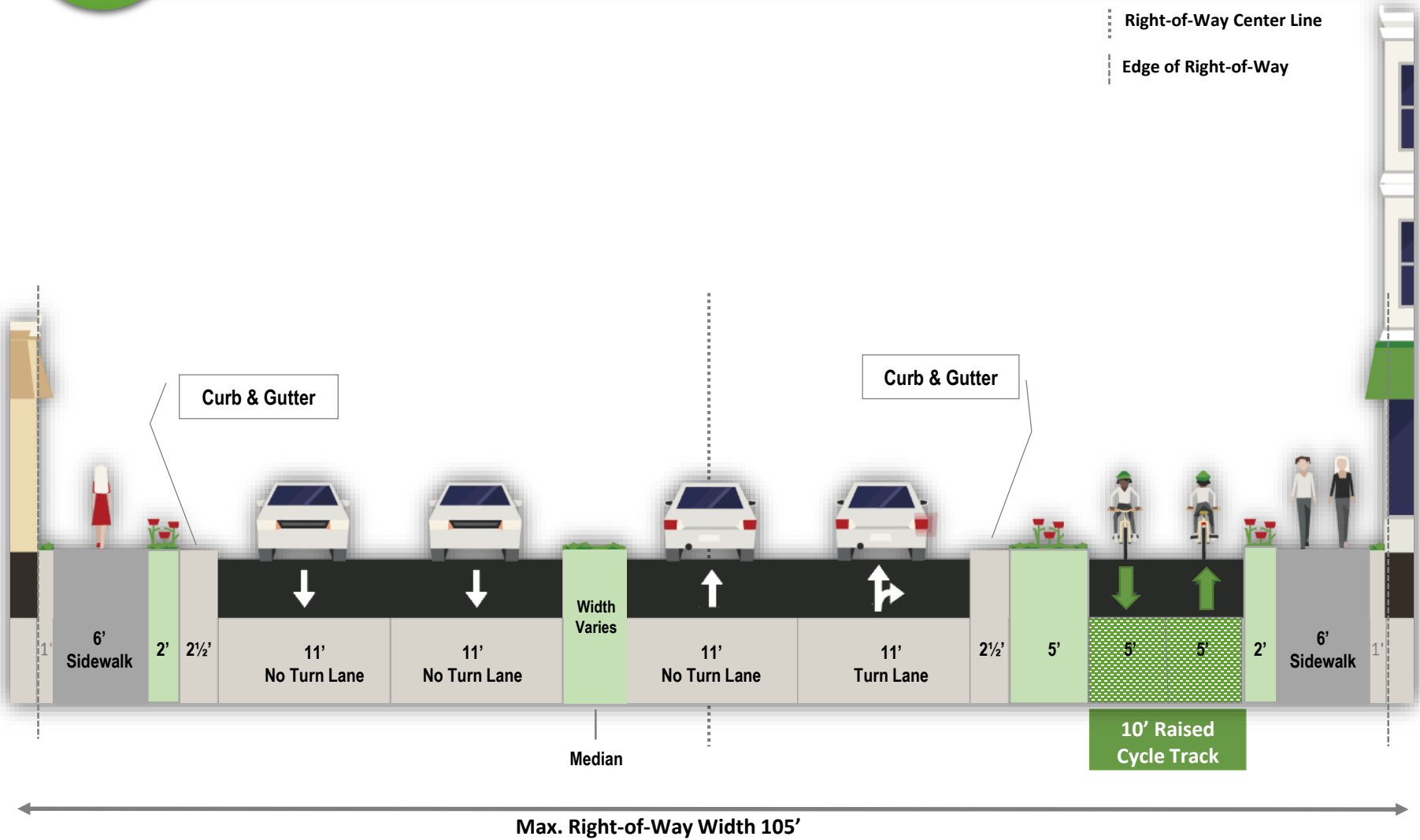
(facing east)

Max. width: 105'

4 - 11' Lanes

Sidewalk

Raised cycle track



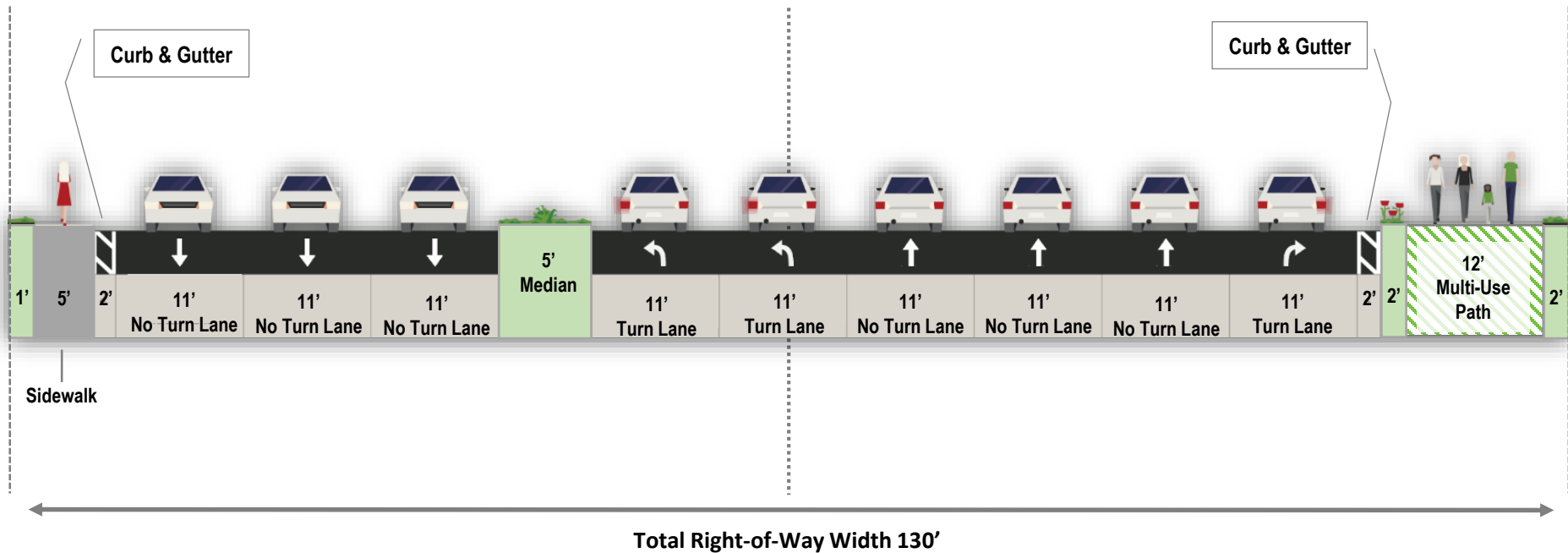
TYPICAL SECTION



**BARFIELD ROAD TO CONCOURSE PARKWAY**  
*(facing east)*

Total width: 130'  
9 - 11' Lanes  
Multi-Use Path, Sidewalk  
Bridge

Right-of-Way Center Line  
Edge of Right-of-Way



# TYPICAL SECTION



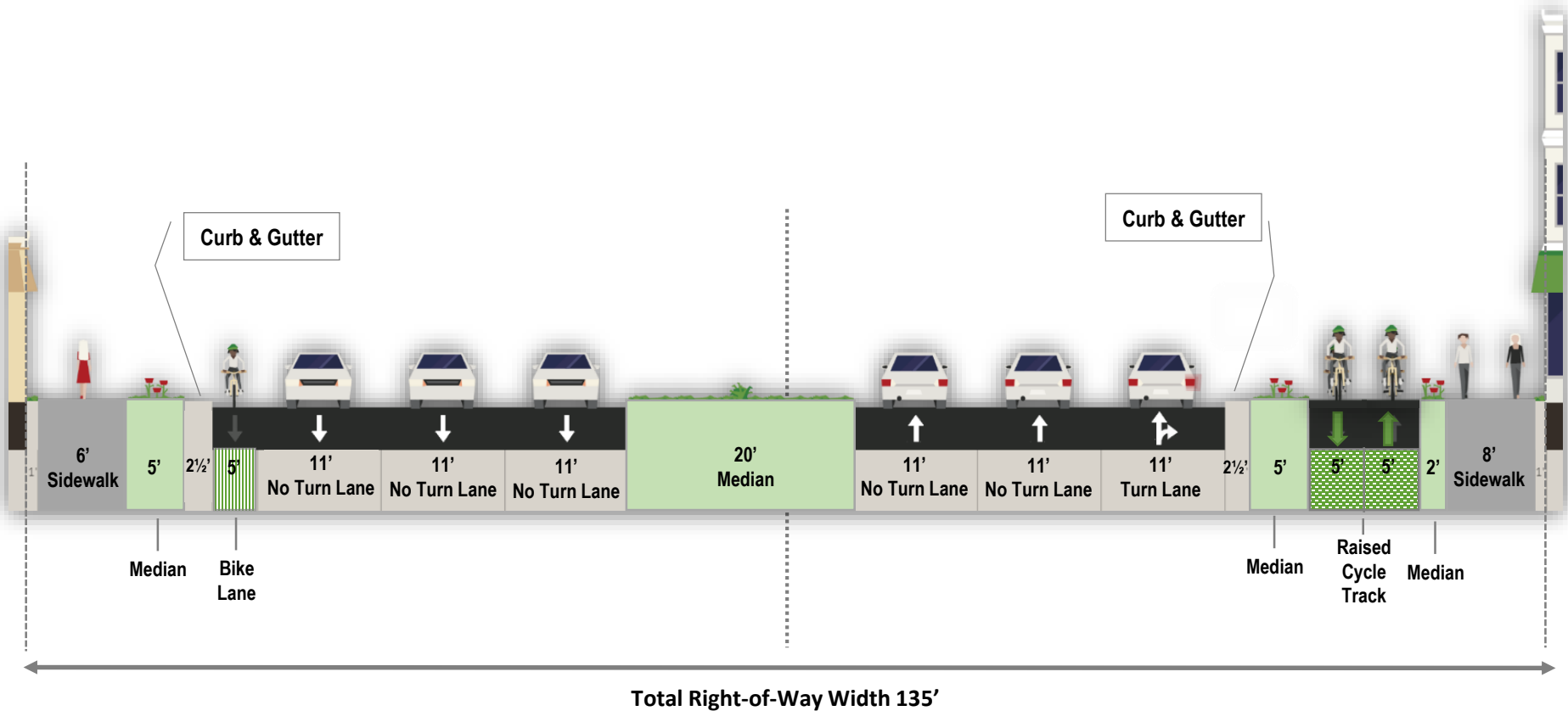
## CONCOURSE PARKWAY TO PEACHTREE DUNWOODY ROAD

(facing east)

Total width: 135'  
6 - 11' Lanes  
Bike Lane, Raised Cycle Track  
Sidewalk

Right-of-Way Center Line

Edge of Right-of-Way



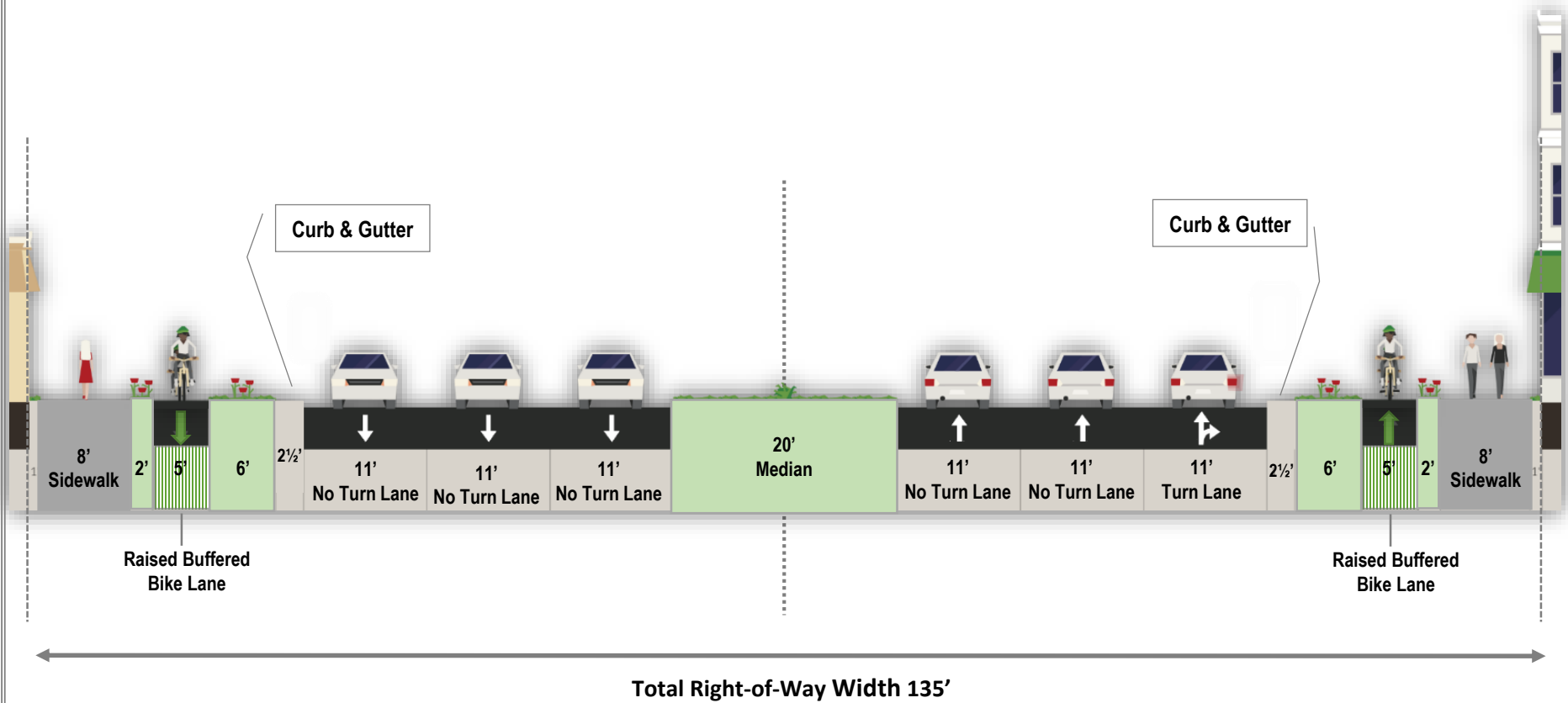
# TYPICAL SECTION



## PEACHTREE DUNWOODY ROAD TO PERIMETER CENTER PARKWAY (facing east)

Total width: 135'  
6 - 11' Lanes  
Bike Lane, Raised Cycle Track  
Sidewalk

Right-of-Way Center Line  
Edge of Right-of-Way



# TYPICAL SECTION



## PERIMETER CENTER PARKWAY TO ASHFORD DUNWOODY ROAD (facing east)

Total width: 129'  
6 – 10' Lanes  
Raised, Buffered Bike Lane  
Sidewalk

Right-of-Way Center Line  
Edge of Right-of-Way

