

City of Dunwoody Police Department - CRT

4800 Ashford Dunwoody Road
Dunwoody, GA 30338

Lakesprings Dr near Lakesprings Ct WB
08-19-19 to 08-23-19

Speed Enforcement Evaluator

Location:
Lakesprings Dr

Total Percentage of
Enforceable Violations

GPS:
0' 0.0000 South
0' 0.0000 East

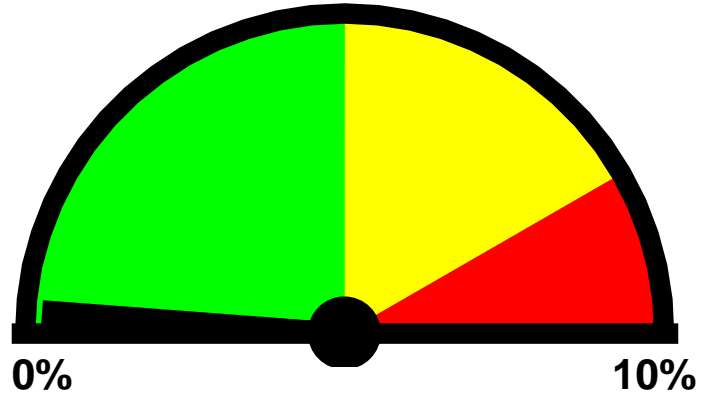
Closest Cross Street:
Lakesprings Ct

Analysis Dates:
Monday, August 19, 2019
Friday, August 23, 2019

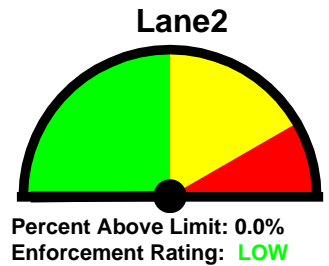
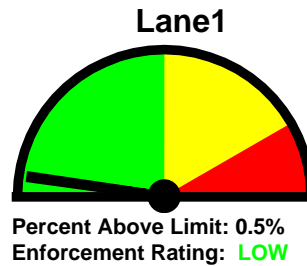
Equipment Used:

Installed By:

Requested By:



0% 10%
Posted Speed Limit: 25 MPH
Enforcement Tolerance: 10 MPH
Enforcement Limit: 36 MPH & Up
Percentage Above Limit: 0.2%
Enforcement Rating: **LOW**



City of Dunwoody Police Department - CRT

4800 Ashford Dunwoody Road
Dunwoody, GA 30338

Lakesprings Dr near Lakesprings Ct WB
08-19-19 to 08-23-19

Best Times for Enforcement

Location:

Lakesprings Dr

Sun

GPS:

Not Available

Mon

Combined: 1 PM to 5 PM

Closest Cross Street:

Lakesprings Ct

Lane1: 1 PM to 5 PM

Tue

Analysis Dates:

Monday, August 19, 2019

Friday, August 23, 2019

Wed

Combined: 4 PM to 8 PM

Equipment Used:

Lane1: 4 PM to 8 PM

Thu

Installed By:

Fri

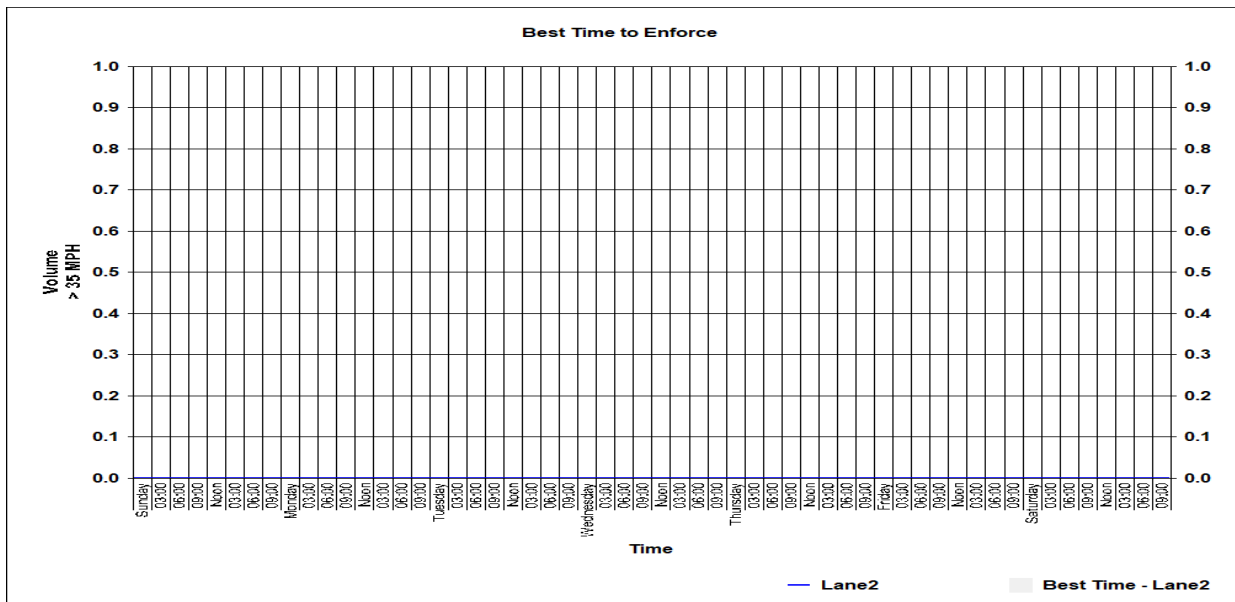
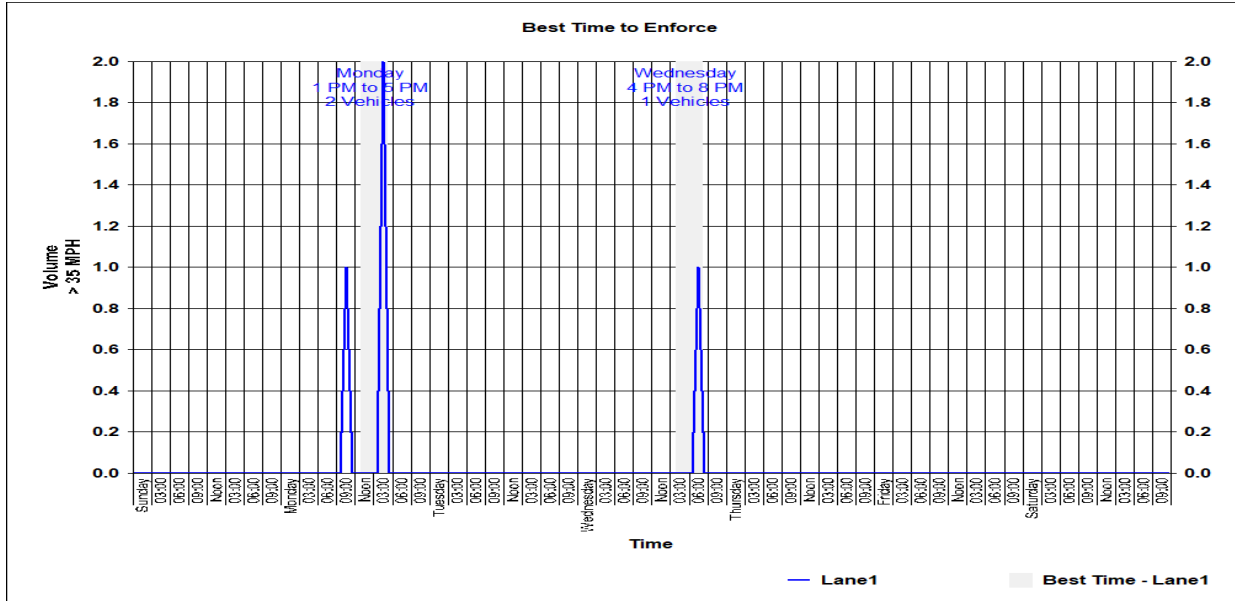
Requested By:

Sat

City of Dunwoody Police Department - CRT

4800 Ashford Dunwoody Road
Dunwoody, GA 30338

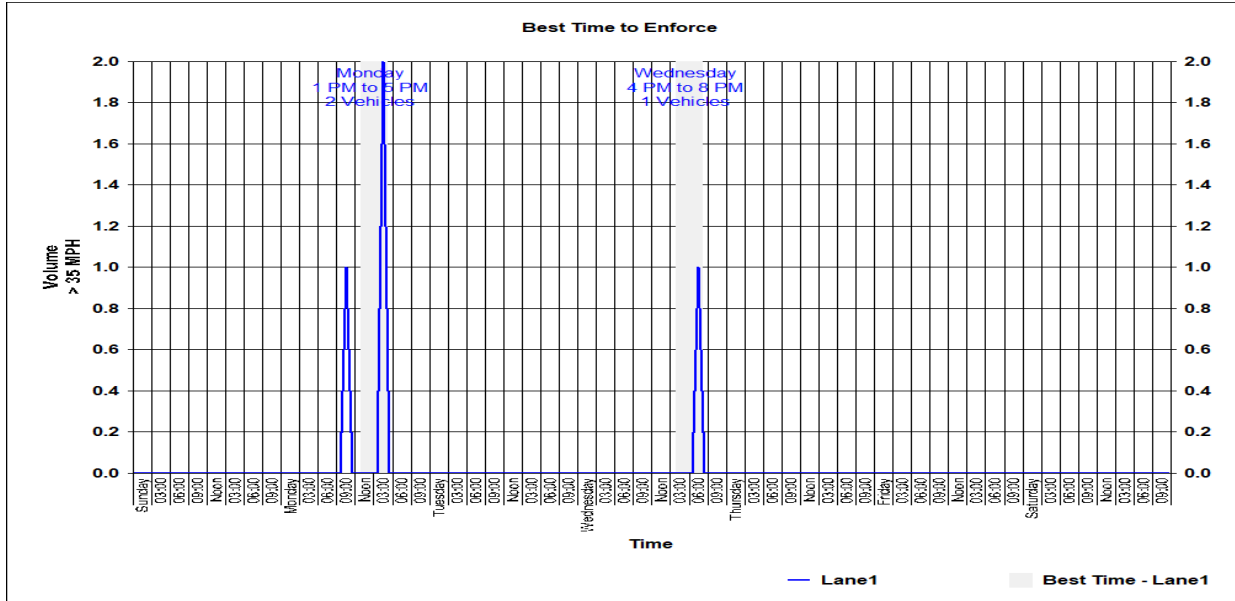
Lakesprings Dr near Lakesprings Ct WB
08-19-19 to 08-23-19



City of Dunwoody Police Department - CRT

4800 Ashford Dunwoody Road
Dunwoody, GA 30338

Lakesprings Dr near Lakesprings Ct WB
08-19-19 to 08-23-19



City of Dunwoody Police Department - CRT

4800 Ashford Dunwoody Road
Dunwoody, GA 30338

Lakesprings Dr near Lakesprings Ct WB
08-19-19 to 08-23-19

Site Code: 00000004
Station ID:

Latitude: 0' 0.0000 South

Date\Speed (MPH)	Lane1														
	1-5	6-10	11-15	16-20	21-25	26-30	31-35	36-40	41-45	46-50	51-55	56-60	61-65	>65	Total
8/19/2019	0	2	46	30	57	38	3	3	0	0	0	0	0	0	179
8/20/2019	0	1	2	22	92	90	11	0	0	0	0	0	0	0	218
8/21/2019	0	2	6	20	100	85	19	0	0	0	0	0	0	1	233
8/22/2019	0	1	4	18	92	99	8	0	0	0	0	0	0	0	222
8/23/2019	0	0	1	1	3	0	0	0	0	0	0	0	0	0	5
Lane1 Total	0	6	59	91	344	312	41	3	0	0	0	0	0	1	857

85 percentile = 27

Date\Speed (MPH)	Lane2														
	1-5	6-10	11-15	16-20	21-25	26-30	31-35	36-40	41-45	46-50	51-55	56-60	61-65	>65	Total
8/19/2019	0	0	2	18	83	41	2	0	0	0	0	0	0	0	146
8/20/2019	0	0	5	36	128	48	1	0	0	0	0	0	0	0	218
8/21/2019	0	2	11	26	117	56	3	0	0	0	0	0	0	0	215
8/22/2019	0	0	8	45	134	31	2	0	0	0	0	0	0	0	220
8/23/2019	0	0	1	3	5	1	0	0	0	0	0	0	0	0	10
Lane2 Total	0	2	27	128	467	177	8	0	0	0	0	0	0	0	809

85 percentile = 25

Date\Speed (MPH)	Combined														
	1-5	6-10	11-15	16-20	21-25	26-30	31-35	36-40	41-45	46-50	51-55	56-60	61-65	>65	Total
8/19/2019	0	2	48	48	140	79	5	3	0	0	0	0	0	0	325
8/20/2019	0	1	7	58	220	138	12	0	0	0	0	0	0	0	436
8/21/2019	0	4	17	46	217	141	22	0	0	0	0	0	0	1	448
8/22/2019	0	1	12	63	226	130	10	0	0	0	0	0	0	0	442
8/23/2019	0	0	2	4	8	1	0	0	0	0	0	0	0	0	15
Combined Total	0	8	86	219	811	489	49	3	0	0	0	0	0	1	1666

85 percentile = 26